

# Asset Mgmt

- Simplify Workflow
- Reduce Human Error
- Simple, Secure, Reliable Data Processing
- Speed up Work Process
- Easily Retrievable Back Up Database Format

**RICOH**  
imagine. change.

## Dynamic Capture

### Prepare



Scan vehicle VIN number and add any additional memo data. The memo fields are completely customizable to tailor to any needs. GPS location can also be added



Ricoh G700SE with GP-1 or SE-7 GPS Unit



Ricoh G700SE with Barcode Reader BR-1

### Capture



Photograph the installation. Wirelessly upload the pictures and memo data to a database where they are filtered and sorted.

### Deliver



Track and monitor all installations along with the locations for inventory management and asset management, along with providing information and images for back-up documentation.

#### Applications:

- Asset Tracking
- Audit Documentation
- Back-up Documentation
- Inventory Location Tracking
- Installation Documentation
- Repair Confirmation Documentation
- Wireless upload workflow
- Geo Mapping Applications

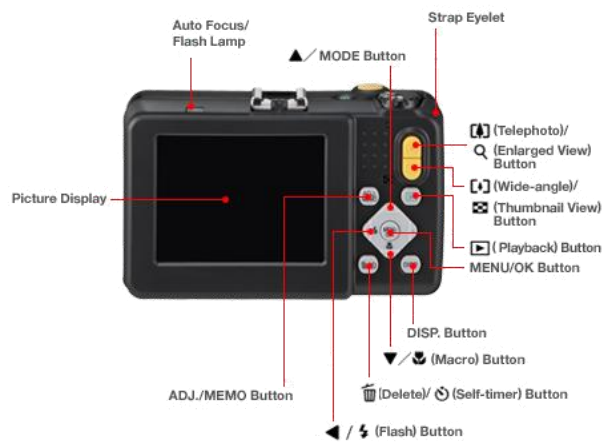
Photo Images included in all Documentation

The G700SE provides unmatched simplicity and durability to streamline your workflow.



***G700SE's Advantages:***

- **Data capturing embedded to images**
  - When images are uploaded, Memo Data is embedded. Additional information is available for viewing.
- **Security enabled password protected**
  - Prohibiting unauthorized use
  - Data protection
- **JIS/IEC waterproof grade 8**
  - Waterproof build, able to withstand depths of 5 meters. (approx 15ft)
- **JIS/IEC dustproof grade 6**
- **2m impact-resistant**
  - Tough, durable design ideal for rugged environments
  - Shock Proof
- **Chemical resistance (Ethanol or Sodium hypochlorite)**
  - Disinfect and clean the camera
- **GP-1 + WAAS**
  - Enables location accuracy to within 5m
- **Laser rangefinder compatible**
- **Wireless Capability**
- **Internal CCD Barcode reader**
  - BR-1 is also available for higher precision and accuracy



***G700SE Specifications:***

- 12 million effective pixels
- 3.0" LCD viewing screen
- Compatible with commercially available 37 mm lens filters
- Powerful built-in flash
- Electronic vibration correction
- Large buttons and dials
- 1cm macro photography
- 5x internal optical zoom
- Rechargeable battery



- |   |   |
|---|---|
| <p><b>GP-1</b></p> <ul style="list-style-type: none"> <li>• GPS accurate to approx. 5m</li> <li>• Compass accurate to +/- 6°</li> <li>• Water and Dust resistant</li> <li>• WAAS enabled</li> </ul> | <p><b>SE-7</b></p> <ul style="list-style-type: none"> <li>• GPS accurate to approx. 1-5m</li> <li>• Simultaneous input from Laser Range Finders.</li> <li>• WAAS enabled</li> </ul> |
|---|---|

**Contact Info:**

- David Bennett
- david.bennett@ricoh-usa.com
- Phone: 716-870-4706
- David Bennett on linked-in

**RICOH Dynamic Capture**  
 www.ricohdc.com  
**RICOH**  
 imagine. change.

# Asset Mgmt

- Simplify Workflow
- Reduce Human Error
- Simple, Secure, Reliable Data Processing
- Speed up Work Process
- Easily Retrievable Back Up Database Format

**RICOH**  
imagine. change.

## Dynamic Capture

### Prepare



Scan Booths barcode, add GPS location, and add any additional memo data for Inventory and logistics management while in the warehouse.



Ricoh G700SE with GP-1 or SE-7 GPS Unit



Ricoh G700SE with Barcode Reader BR-1

### Capture



Photograph the booth once deployed to the field and add GPS location for tracking the asset in the field. Upload the images wirelessly to a database.

### Deliver

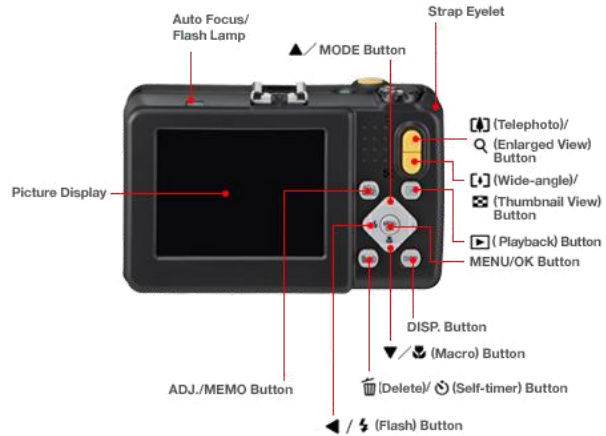
Title	Chatfield Lake & Rec...
Subject	N 39° 32' 348" W 105...
Comment	Fired Brick construction
Tags	Built1923
Date Time Stamp	9/1/2009 12:59:35 PM
Software	GPS-Photo Link Vers...
Copyright	(C) Caplio 500SE User
File Name	CHAT-20972 - HRH Z...
GPS	
Memos	
PID & HRH	CHAT-20972 - HRH Z...
Location	135 - Botanic Gardens
HRH Type	Govt. Expensed
Structure Number	1983
Title (Description)	Site
Original Cost	0.00
Outgranted/Outleased	Yes
Contract Number	BUCV45-1-76-6068
Cost Share	No
RealProperty Type/BU...	40 - 75

Track and monitor all installations along with the locations for inventory management and asset management, along with providing information and images for back-up documentation.

#### Applications:

- Asset Tracking
  - Audit Documentation
  - Back-up Documentation
  - Inventory Location Tracking
  - Installation Documentation
  - Repair Confirmation Documentation
  - Wireless upload workflow
  - Geo Mapping Applications
- Photo Images included in all Documentation

**The G700SE provides unmatched simplicity and durability to streamline your workflow.**



**G700SE's Advantages:**

- **Data capturing embedded to images**
  - When images are uploaded, Memo Data is embedded. Additional information is available for viewing.
- **Security enabled password protected**
  - Prohibiting unauthorized use
  - Data protection
- **JIS/IEC waterproof grade 8**
  - Waterproof build, able to withstand depths of 5 meters. (approx 15ft)
- **JIS/IEC dustproof grade 6**
- **2m impact-resistant**
  - Tough, durable design ideal for rugged environments
  - Shock Proof
- **Chemical resistance (Ethanol or Sodium hypochlorite)**
  - Disinfect and clean the camera
- **GP-1 + WAAS**
  - Enables location accuracy to within 5m
- **Laser rangefinder compatible**
- **Wireless Capability**
- **Internal CCD Barcode reader**
  - BR-1 is also available for higher precision and accuracy

**G700SE Specifications:**

- 12 million effective pixels
- 3.0" LCD viewing screen
- Compatible with commercially available 37 mm lens filters
- Powerful built-in flash
- Electronic vibration correction
- Large buttons and dials
- 1cm macro photography
- 5x internal optical zoom
- Rechargeable battery



**GP-1**  
 • GPS accurate to approx. 5m  
 • Compass accurate to +/- 6°  
 • Water and Dust resistant  
 • WAAS enabled

**SE-7**  
 • GPS accurate to approx. 1-5m  
 • Simultaneous input from Laser Range Finders.  
 • WAAS enabled

**Contact Info:**

- David Bennett
- david.bennett@ricoh-usa.com
- Phone: 716-870-4706
- David Bennett on linked-in

**RICOH Dynamic Capture**

www.ricohdc.com



# Asset Mgmt

- Simplify Workflow
- Reduce Human Error
- Simple, Secure, Reliable Data Processing
- Speed up Work Process
- Easily Retrievable Back Up Database Format

**RICOH**  
imagine. change.

## Dynamic Capture

### Prepare



Scan machine barcode, add GPS location, and add any additional memo data for asset description



Ricoh G700SE with GP-1 or SE-7 GPS Unit



Ricoh G700SE with Barcode Reader BR-1

### Capture



Photograph the machine in the field and add GPS location for tracking the asset in the field. Upload the images wirelessly to a database.

### Deliver

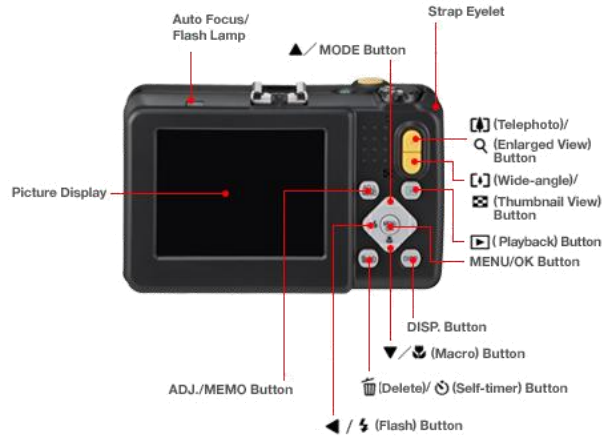
Title	Chatfield Lake & Recr...
Subject	N 39° 32' 348" W 105...
Comment	Fired Brick construction
Tags	Built1923
Date Time Stamp	9/1/2009 12:59:35 PM
Software	GPS-Photo Link Versi...
Copyright	(C) Caplio 500SE User
File Name	CHAT-20972 - HRH Z...
GPS	
Memos	
PID & HRH	CHAT-20972 - HRH Z...
Location	135 - Botanic Gardens
HRH Type	Govt. Expensed
Structure Number	1983
Title (Description)	Site
Original Cost	0.00
Outgranted/Outleased	Yes
Contract Number	DUCV45-1-76-6068
Cost Share	No
RealProperty Type&U...	40 - 75

Track and monitor all installations along with the locations for inventory management and asset management, along with providing information and images for back-up documentation.

#### Applications:

- Asset Tracking
  - Audit Documentation
  - Back-up Documentation
  - Inventory Location Tracking
  - Installation Documentation
  - Repair Confirmation Documentation
  - Wireless upload workflow
  - Geo Mapping Applications
- Photo Images included in all Documentation

**The G700SE provides unmatched simplicity and durability to streamline your workflow.**



**G700SE's Advantages:**

- **Data capturing embedded to images**
  - When images are uploaded, Memo Data is embedded. Additional information is available for viewing.
- **Security enabled password protected**
  - Prohibiting unauthorized use
  - Data protection
- **JIS/IEC waterproof grade 8**
  - Waterproof build, able to withstand depths of 5 meters. (approx 15ft)
- **JIS/IEC dustproof grade 6**
- **2m impact-resistant**
  - Tough, durable design ideal for rugged environments
  - Shock Proof
- **Chemical resistance (Ethanol or Sodium hypochlorite)**
  - Disinfect and clean the camera
- **GP-1 + WAAS**
  - Enables location accuracy to within 5m
- **Laser rangefinder compatible**
- **Wireless Capability**
- **Internal CCD Barcode reader**
  - BR-1 is also available for higher precision and accuracy

***G700SE Specifications:***

- 12 million effective pixels
- 3.0" LCD viewing screen
- Compatible with commercially available 37 mm lens filters
- Powerful built-in flash
- Electronic vibration correction
- Large buttons and dials
- 1cm macro photography
- 5x internal optical zoom
- Rechargeable battery



- GP-1**
- GPS accurate to approx. 5m
  - Compass accurate to +/- 6°
  - Water and Dust resistant
  - WAAS enabled

- SE-7**
- GPS accurate to approx. 1-5m
  - Simultaneous input from Laser Range Finders.
  - WAAS enabled

**Contact Info:**

- David Bennett
- david.bennett@ricoh-usa.com
- Phone: 716-870-4706
- David Bennett on linked-in

**RICOH Dynamic Capture**

www.ricohdc.com

**RICOH**  
imagine. change.